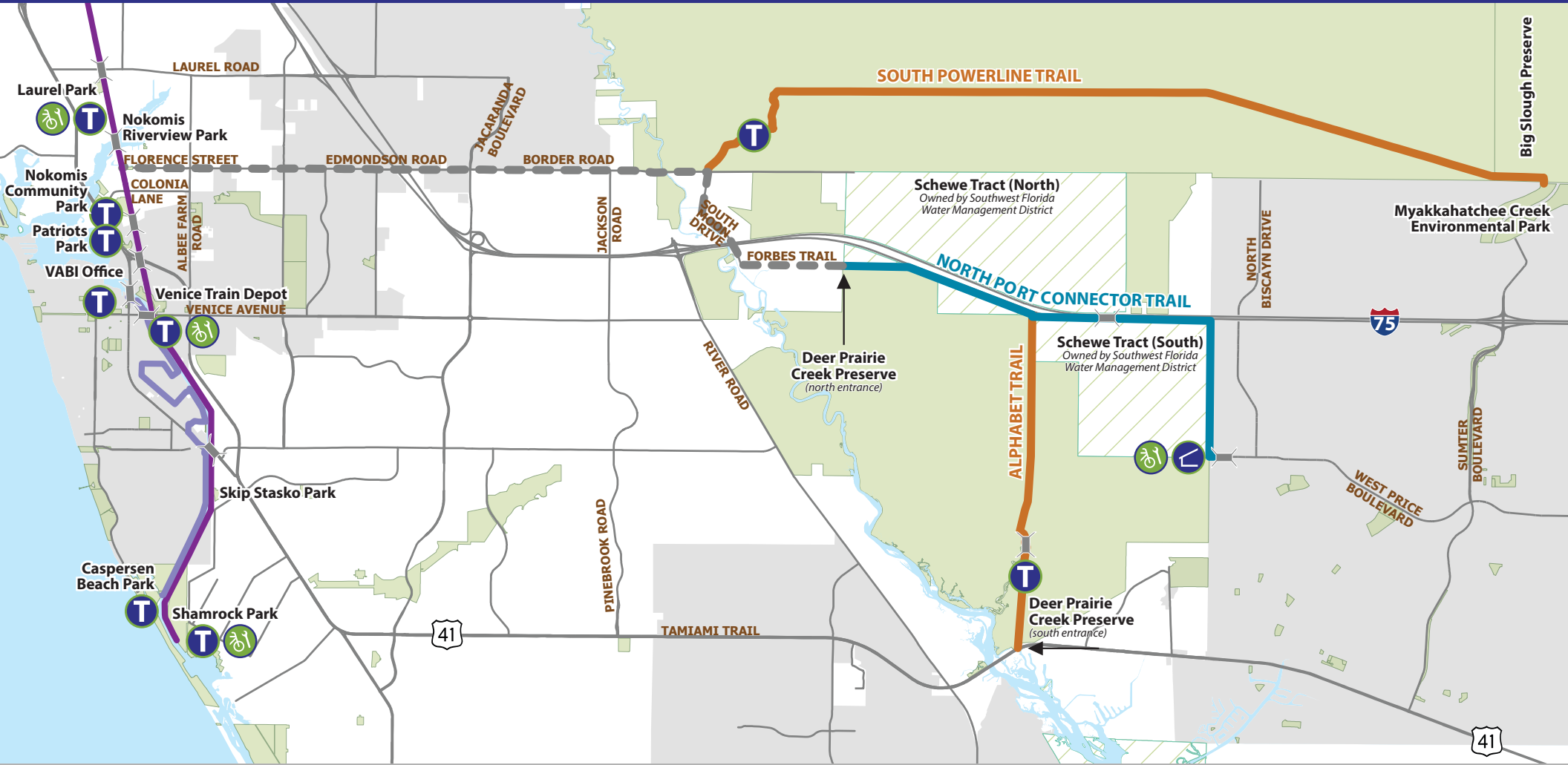


North Port Connectors


CONNECTING TO  **the LEGACY trail**

HOURS: 6 A.M. TO SUNSET



 The Legacy Trail

 Venetian Waterway Park

 Trailhead
(Restrooms available)

 Trail - Paved

 Trail - Unpaved

 Surface Road Route
to North Port
Connections

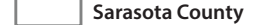
 Stop Station

 Bike Repair Station

 Bridge

 Parks

 State Lands

 Sarasota County

 Municipalities

0 1 Mile




Sarasota County
scgov.net | call 311

Sarasota County prohibits discrimination in all services, programs and activities. View the complete policy at scgov.net (keywords ADA compliance). This map is produced from Sarasota County GIS, and is representative information only. This county does not warranty, guarantee or assume any responsibility for geographic information completeness and/or accuracy. This map should not be used as a guide for navigation. Copyright © SCGIS 2022.



WELCOME

Hours: 6 a.m. to Sunset

The Legacy Trail is a non-motorized multi-use trail, just under 20 miles in length, and extends from Venice to downtown Sarasota. Formerly a railroad corridor, the trail passes through a variety of unique habitats and includes a series of interpretive signs and stop stations. Multiple trailheads provide access and other amenities.

The Legacy Trail has several connecting trails including the Venetian Waterway Park, and the North Port Connector via surface road pedestrian facilities such as bikes lanes.

GET INVOLVED – VOLUNTEER!

There are a variety of volunteer opportunities available with Sarasota County Parks, Recreation and Natural Resources. For more information, visit scgov.net/volunteer or call 311.



We all have a responsibility to be good stewards. If you pack it in, remember to pack it out.

TRAIL ETIQUETTE AND RULES

To ensure everyone's safety and enjoyment, remember the three "Cs" of trail use: courtesy, consideration and control.

- Speed limit 15 mph.
- Warn before passing.
- Pass left – single file.
- 3-foot clearance when passing.
- Bicycles yield to all others.
- Do not block the trail.
- Always stop and use crossing signals at road intersections.
- Motorized vehicles are prohibited (e-bikes allowed).

THE LEGACY TRAIL TRAILHEADS

Venice Train Depot
303 E. Venice Ave., Venice
Open 6 a.m. to 10 p.m.



Patriots Park
800 Venetia Bay Blvd., Venice
Open 6 a.m. to 10 p.m.



Nokomis Riverview Park
251 Riverview Drive S., Nokomis
Open 6 a.m. to Sunset



Nokomis Community Park
234 Nippino Trail E., Nokomis
Open 6 a.m. to 10 p.m.



Laurel Park and Sandra Sims Terry Community Center
509 Collins Road, Laurel
Open 6 a.m. to 10 p.m.



Oscar Scherer State Park
1843 S. Tamiami Trail, Osprey
Open 8 a.m. to Sunset (Entrance fee required.)



Osprey Junction Trailhead
939 E. Bay St., Osprey
Open 6 a.m. to Sunset



Legacy Trail Access-McIntosh Road
7905 McIntosh Road, Sarasota
Open 6 a.m. to Sunset



Culverhouse Nature Park
7301 McIntosh Road, Sarasota
Open 6 a.m. to Sunset



Ashton Trailhead
4301 Ashton Road, Sarasota
Open 6 a.m. to Sunset



Sarasota Springs Trailhead
4012 Webber St., Sarasota
Open 6 a.m. to Sunset



Pompano Trailhead
601 S. Pompano Ave., Sarasota
Open 6 a.m. to 10 p.m.



Payne Park
2010 Adams Lane, Sarasota
Open 7 a.m. to 10 p.m.



VENETIAN WATERWAY PARK TRAILHEADS

VABI (Venice Area Beautification, Inc.) Office
257 N. Tamiami Trail, Venice
Open 8 a.m. to 6 p.m.



Caspersen Beach Park
4100 Harbor Drive, Venice
Open 6 a.m. to 10 p.m.



Shamrock Park
3900 Shamrock Drive, Venice
Open 6 a.m. to Sunset

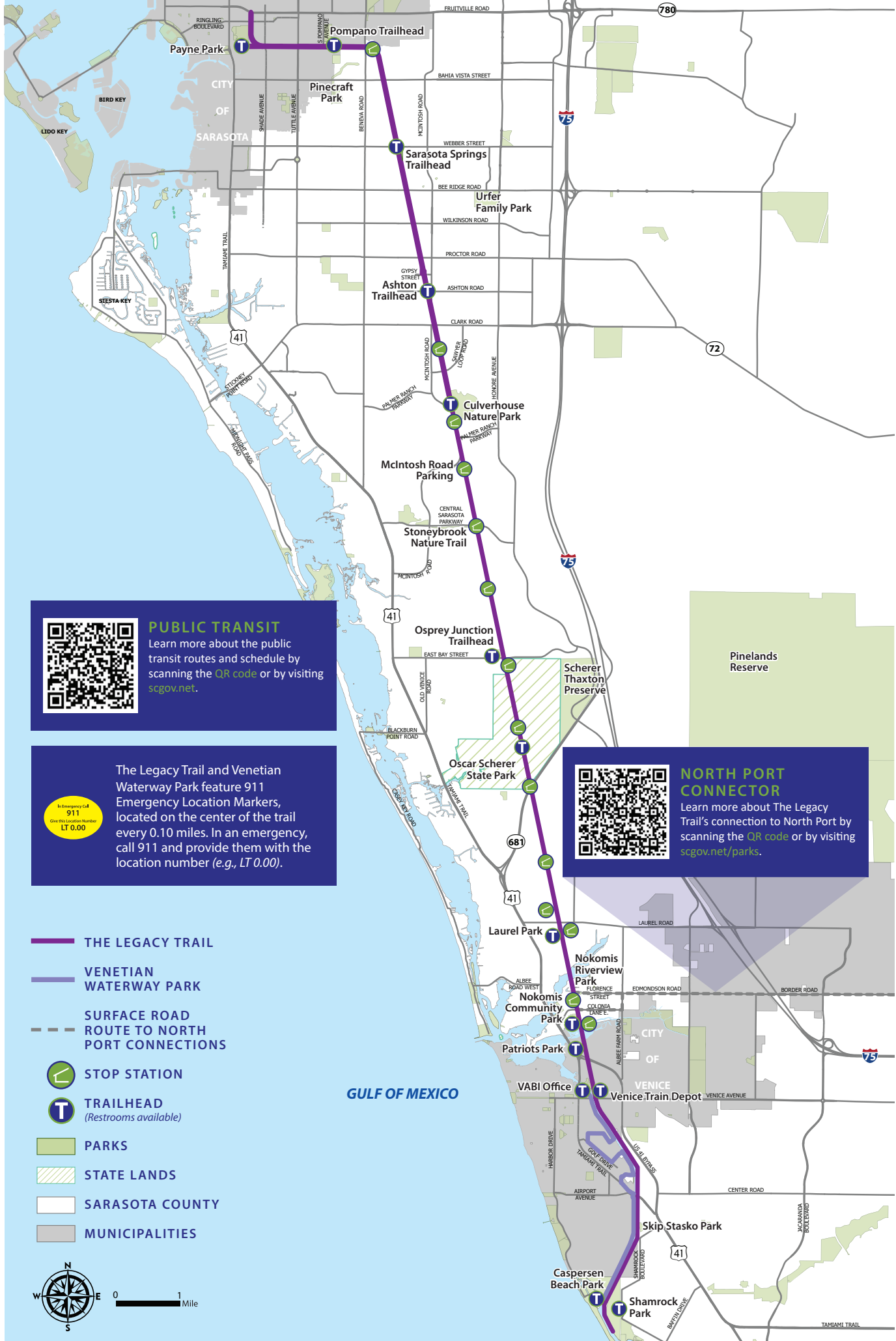


Skip Stasko Park
2101 Scenic Drive, Venice
Open 6 a.m. to 10 p.m.




Parking is available at trailheads.

- | | | | | |
|--------------------------|-------------------------------------|-----------------------------|-------------------------|-----------------|
| Basketball | Community garden | Fishing pier | Pickleball | Restroom |
| Bike repair station | Disc golf | Fitness equipment (outdoor) | Picnicking | Tennis |
| Birding/wildlife viewing | Dog-friendly (dogs must be leashed) | Indoor rental | Picnic shelter/pavilion | Trail - paved |
| Canoe/kayak launch | Drinking water | Nature center | Playground | Trail - unpaved |
| | | | Volleyball | |




PUBLIC TRANSIT
 Learn more about the public transit routes and schedule by scanning the QR code or by visiting scgov.net.



The Legacy Trail and Venetian Waterway Park feature 911 Emergency Location Markers, located on the center of the trail every 0.10 miles. In an emergency, call 911 and provide them with the location number (e.g., LT 0.00).



NORTH PORT CONNECTOR
 Learn more about The Legacy Trail's connection to North Port by scanning the QR code or by visiting scgov.net/parks.

-  THE LEGACY TRAIL
-  VENETIAN WATERWAY PARK
-  SURFACE ROAD ROUTE TO NORTH PORT CONNECTIONS
-  STOP STATION
-  TRAILHEAD (Restrooms available)
-  PARKS
-  STATE LANDS
-  SARASOTA COUNTY
-  MUNICIPALITIES

